

2
3
4
5
6
7
8
9
10
11
12
13
14
15
16
17
18
19
20
21
22
23
24
25
26
27
28

IN THE UNITED STATES DISTRICT COURT
FOR THE DISTRICT OF NEVADA

UNITED STATES OF AMERICA,)	
)	
Plaintiff,)	In Equity No. C-125-ECR
)	Subfile No. C-125-B
WALKER RIVER PAIUTE TRIBE,)	
)	NOTICE OF CHANGE OF
Plaintiff-Intervenor,)	OWNERSHIP OF WATER RIGHT
)	
v.)	
)	
WALKER RIVER IRRIGATION DISTRICT,)	
a corporation, et al.,)	
)	
Defendants.)	

The undersigned counter-defendant in the above action hereby notifies the Court and the United States that the undersigned (or the entity on whose behalf the undersigned is acting) has sold or otherwise conveyed ownership of all or a portion of a water right within one or more of the categories set forth in Paragraph 3 of the Case Management Order and provides the following information:

- The name and address of the party or parties who sold or otherwise conveyed ownership: Sciarani Family Trust, Glenn Michael Sciarani and Darla Zoe Sciarani, Co-Trustees and John Sciarani, Trustee of the John Sciarani Trust

Name(s)
150 Densmore Lane
Street or P.O. Box

Maryland NV 89201
Town or City State ZipCode

2. The name and address of each person or entity who acquired ownership
National Fish and Wildlife Foundation

Name(s)
1133 Fifteenth Street NW, Suite 1100

Street or P.O. Box

Washington DC 20005
Town or City State ZipCode

3. Attached to or included with this notice is a copy of the (check appropriate
box(es)):

- Deed
- Court Order
- Other Document.

by which the change in ownership was accomplished.

4. The undersigned acknowledges that any person or entity who files a Notice of
Change of Ownership of Water Right using this form is ultimately responsible for the accuracy
of this filing. Consequently, the undersigned acknowledges that any person or entity who files

* This notice shall be sent to the following two persons:

Linda Lea Sharer, Chief Deputy Clerk
United States District Court for the District of Nevada
400 South Virginia Street, Suite 301
Reno, NV 89501

And

Susan L. Schneider
United States Department of Justice
P.O. Box 756
Littleton, CO 80160

such a notice, but retains such water rights, shall have no less, be bound by the results of this

2 litigation.

3

4

Executed this 28 day of Feb 200²⁰¹¹

5

Glenn Michael Sciarani
Glenn Michael Sciarani

6

Darla Zoe Sciarani
Darla Zoe Sciarani

7

John Sciarani
John Sciarani
[signature of counter-defendant]

8

Glenn Michael Sciarani & Darla
Zoe Sciarani, Co-Trustees of the
Sciarani Family Trust

9

John Sciarani, Trustee of the
John Sciarani Trust
[name of counter-defendant]

10

11

12

[signature, if applicable, of person acting on
behalf of counter-defendant]

13

14

15

[name, if applicable, of person acting on
behalf of counter-defendant]

16

17

150 Densmore Lane
Yerington, NV 89447

18

19

[address]

20

21

[telephone number]

22

23

24

25

26

27

28

DOC # 469649

12/27/2010 03 32 PM

Official Record

Requested By
TITLE SERVICE & ESCROW

Lyon County - NV

Mary C. Milligan - Recorder

Page 1 of 5 Fee \$18 00
Recorded By CDL RPTT \$26,527 88



0469649

This document prepared by (and after recording return to):)
 Name Mr Jeff Trandahl,)
 Executive Director)
 Firm/Company National Fish and Wildlife)
 Foundation)
 Address 1133 Fifteenth Street NW)
 Address 2: Suite 1100)
 City, State, Zip Washington DC 20005)
 Phone 202-857-0166)

TT 26,527.80

TSL-35532-SL

Assessor's Parcel No. 14-241-035 and 14-401-018.

GRANT, BARGAIN, SALE DEED FOR LAND

KNOW ALL MEN BY THESE PRESENTS THAT:

FOR VALUABLE CONSIDERATION OF TEN DOLLARS (\$10 00), and other good and valuable consideration, cash in hand paid, the receipt and sufficiency of which is hereby acknowledged, **Glenn Michael Sciarani and Darla Zoe Sciarani Co-Trustees of the Sciarani Family Trust dated November 7, 2001, and John Sciarani, Trustee for the John Sciarani Trust dated August 23, 1990**, hereinafter referred to as "Grantor", does hereby grant, bargain, sell, and convey unto the National Fish and Wildlife Foundation, a Congressionally-chartered non-profit organization, hereinafter "Grantee", all that real property situated in the County of Lyon, State of Nevada, bounded and described as follows:

APN 14-241-035

That certain land situated in a portion of Section 35 and Section 36, Township 14 North, Range 25 East and Section 31, Township 14 North, Range 26 East, Mount Diablo Meridian, as shown on that certain map entitled "A Map of Division into Large Parcel Eugo Sciarani et al Trustees" File No 208218, Lyon County Records, described as follows.

All of Parcel "B" as shown on the aforementioned map, File No 208218, Lyon County Records.

Grant, Bargain & Sale Deed for Land
 Sciarani Family Trust dated November 7, 2001
 John Sciarani Trust dated August 23, 1990



469649

12/27/2010
002 of 5

APN 14-401-018

West half of the Northwest quarter of Section 1; and Northeast quarter and the East half of the Northwest quarter of Section 2 all within Township 13 North Range 25 East, M.D.&M.

Southeast quarter of the Southwest quarter of Section 35, South half of the Southeast quarter of Section 35, and Southwest quarter of the Southwest quarter of Section 36 all within Township 14 North, Range 25 East, M.D.&M

LESS AND EXCEPT all oil, gas and minerals, on and under the above described property owned by Grantors, if any, which are reserved by Grantor

SUBJECT to all easements, rights-of-way, protective covenants and mineral reservations of record, if any

TO HAVE AND TO HOLD TOGETHER with all tenements, hereditaments, and appurtenances, including easements, rights-of-way, ditches, ditch rights, ditch stock and / or shares, drains, drain rights, drain stock and / or shares, water and water rights, if any, thereto belonging or appertaining, and any reversions, remainders, rents, issues or profits thereof

GRANTOR does for Grantor and Grantor's personal representatives, executors and assigns forever hereby covenant with GRANTEE that Grantor is lawfully seized in fee simple of said premises, that the premises are free from all encumbrances, unless otherwise noted above; that Grantor has a good right to sell and convey the same as aforesaid; and to forever warrant and defend the title to the said lands against all claims whatever

IN WITNESS WHEREOF, this deed was executed by the undersigned on this the 27th day of December, 2010.

**SELLER: Sciarani Family Trust dated
November 7, 2001**


**By: Glenn Michael Sciarani
Its: Trustee**



469649

12/27/2010
003 of 5

**SELLER: Sciarani Family Trust dated
November 7, 2001**

Darla Zoe Sciarani

**By: Darla Zoe Sciarani
Its: Trustee**

**SELLER: John Sciarani Trust dated
August 23, 1990**

John Sciarani

**By: John Sciarani
Its: Trustee**

STATE OF Nevada

COUNTY OF Lyon

This instrument was acknowledged before me on 12/27/10
(date) by **Glenn Michael Sciarani**, as Trustee of **Sciarani Family Trust**, dated November
7, 2001


S Lindberg
Notary Public

Printed Name S Lindberg

(Seal)

My Commission Expires

4/4/11



Grant, Bargain & Sale Deed for Land
Sciarani Family Trust dated November 7, 2001
John Sciarani Trust dated August 23, 1990



469649

12/27/2010
004 of 5

STATE OF Nevada

COUNTY OF Lyon

This instrument was acknowledged before me on 12/27/10
(date) by **Darla Zoe Sciarani**, as Trustee of **Sciarani Family Trust**, dated **November 7, 2001**.


S Lindberg
Notary Public

Printed Name: S Lindberg

(Seal)

My Commission Expires:

4/4/11



STATE OF Nevada

COUNTY OF Lyon

This instrument was acknowledged before me on 12/27/10
(date) by **John Sciarani**, as Trustee of **John Sciarani Trust**, dated **August 23, 1990**.

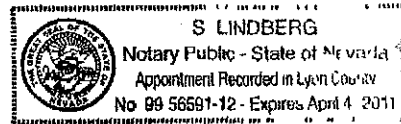
S Lindberg
Notary Public

Printed Name: S. Lindberg

(Seal)

My Commission Expires

4/4/11



Grant, Bargain & Sale Deed for Land
Sciarani Family Trust dated November 7, 2001
John Sciarani Trust dated August 23, 1990



469649

12/27/2010
005 of 5

Grantor(s) Name, Address, phone:
Glenn and Darla Sciarani Family Trust
John Sciarani Trust
c/o Glenn Sciarani
150 Densmore Lane
Yerington, NV 89447

Grantee(s) Name, Address, phone:
Mr. Jeff Trandahl
Executive Director
National Fish and Wildlife Foundation
1133 15th Street NW, Ste 1100
Washington DC 20005

**SEND TAX STATEMENTS TO
GRANTEE**

UNOFFICIAL COPY

Grant, Bargain & Sale Deed for Land
Sciarani Family Trust dated November 7, 2001
John Sciarani Trust dated August 23, 1990

DOC # 469650

12/27/2010 03:33 PM

Official Record

Requested By
TITLE SERVICE & ESCROW

Lyon County - NV

Mary C. Milligan - Recorder

Page 1 of 7 Fee \$20.00

Recorded By CDL RPTT



This document prepared by (and after recording return to):)
 Name Mr Jeff Trandahl,)
 Executive Director)
 Firm/Company National Fish and Wildlife)
 Foundation)
 Address 1133 Fifteenth Street NW)
 Address 2 Suite 1100)
 City, State, Zip Washington DC 20005)
 Phone 202-857-0166)

TT = Q # 3

TSL-35532-SL

Assessor's Parcel No. 14-241-035 and 14-401-018.

GRANT, BARGAIN, SALE DEED FOR WATER, WATER RIGHTS AND RELATED INTERESTS

KNOW ALL MEN BY THESE PRESENTS THAT:

FOR VALUABLE CONSIDERATION OF TEN DOLLARS (\$10.00), and other good and valuable consideration, cash in hand paid, the receipt and sufficiency of which is hereby acknowledged, Glenn Michael Sciarani and Darla Zoe Sciarani Co-Trustees of the

Sciaroni Family Trust dated November 7, 2001, and John Sciarani, Trustee for the John Sciarani Trust dated August 23, 1990, hereinafter referred to as "Grantor", does hereby grant, bargain, sell, and convey unto the National Fish and Wildlife Foundation, a Congressionally-chartered non-profit organization, hereinafter "Grantee", all the water and water rights used with, associated with and/or appurtenant to the following properties as legally described, lying in the County of Lyon, State of Nevada, including but not limited to:

Decree Surface Water Rights:

GRANTOR does hereby grant, bargain, sell, and convey to Grantee the following described water and water rights owned by Grantors, defined by applicable claims and/or portions of claims within the Walker River Judgment and Final Decree entered on April 14, 1936, and as amended April 24, 1940 by the District Court of the United States in and for the

Grant, Bargain & Sale Deed for Water Rights
Sciaroni Family Trust dated November 7, 2001
John Sciarani Trust dated August 23, 1990



469650

12/27/2010
002 of 7

District of Nevada in Equity Docket No C-125, which are further used with, associated with, and/or appurtenant to the follow described properties.

APN 14-241-035 (WRID Card No. 47301)

All rights, title, and interest in and to a portion of Decree Claim 138, granted and adjudicated to defendant, Sciarini, A. and S. and M. D'Andrea, Successors to Pacific Livestock Company, page 41 in the Walker River Judgment and Decree styled "United States of America vs. Walker River Irrigation District, et al", entered on April 14, 1936, as amended April 24, 1940, in the District Court of the United States of America and being further described below

Decree Claim	WRID Ref Card	Date of Priority	WRID Card		Apportioned Storage AF
			Diversion Rate CFS	Assessed Acres	
138	47301	1864	0 200	16 700	
		1865	0 080	6 680	
		1870	0 305	25 390	
		1875	0 625	52 120	8 980
		1880	0 840	70 030	37 680
		1885	0 534	44 500	27 770
		1890	0 374	31 140	20 110
		1895	0 249	20 720	14 270
		1900	0 481	40 080	28 470
		1905	0 642	53 460	39 120
					4 330
New Land Storage				299 17	418 520
			4.330	660.00	594.920

And further, as used with, associated with, and/or appurtenant to that certain land situated in a portion of Section 35 and Section 36, Township 14 North, Range 25 East and Section 31, Township 14 North, Range 26 East, Mount Diablo Meridian, as shown on that certain map entitled "A Map of Division into Large Parcel Eugo Sciarani et al Trustees" File No. 208218, Lyon County Records, described as follows:

All of Parcel "B" as shown on the aforementioned map, File No 208218, Lyon County Records

APN 14-401-018 (WRID Card No. 47302)

All rights, title, and interest in and to a portion of Decree Claim 138, granted and adjudicated to defendant, Sciarini, A. and S. and M. D'Andrea, Successors to Pacific Livestock Company, page 41 in the Walker River Judgment and Decree



469650

12/27/2010
003 of 7

styled "United States of America vs. Walker River Irrigation District, et al", entered on April 14, 1936, as amended April 24, 1940, in the District Court of the United States of America and being further described below:

Decree Claim	WRID Ref Card	Date of Priority	WRID Card		Apportioned Storage AF
			Diversion Rate CFS	Assessed Acres	
138	47302	1864	0 228	18 980	-
		1865	0 091	7 590	-
		1870	0 346	28 850	-
		1875	0 711	59 220	10 200
		1880	0 955	79 570	42 800
		1885	0 607	50 570	31 560
		1890	0 425	35 380	22 840
		1895	0 282	23 540	16 210
		1900	0 547	45 550	32 350
		1905	0 729	60 750	44 450
					4 921
New Land Storage				70 000	97 930
			4.921	480.00	298.340

And further, as used with, associated with, and/or appurtenant to that certain real property situate in the County of Lyon, State of Nevada, described as follows:

West half of the Northwest quarter of Section 1; and Northeast quarter and the East half of the Northwest quarter of Section 2 all within Township 13 North Range 25 East, M.D &M

Southeast quarter of the Southwest quarter of Section 35, South half of the Southeast quarter of Section 35, and Southwest quarter of the Southwest quarter of Section 36 all within Township 14 North, Range 25 East, M D &M.

Apportioned Storage Water Benefits:

GRANTOR does hereby sell, convey and assign to Grantee, any and all of Grantor's right, title and interest in and to any beneficial interest arising under portions of permits issued by the Nevada State Engineer (NSE) and the California State Water Resources Control Board (SWRCB) in the name of the Walker River Irrigation District (WRID) apportioned to lands designated as New Lands, including but not limited to NSE Permit Number 6583 (Certificate Number 4972) and SWRCB Permit Numbers 2536, 2537, and 2538, to the extent water stored under these rights is used with, associated with, apportioned to, assessed to and/or appurtenant to the following described properties. The quantities of these rights are described in the tables above as "Apportioned Storage" or "New Land Storage"



469650

12/27/2010
004 of 7

Flood Water:

GRANTOR does hereby quitclaim and assign to Grantee, any and all of Grantor's right, title and interest in and to any beneficial interest arising under portions of permits issued by the NSE in the name of WRID, including but not limited to NSE Permit Numbers 5528 (Certificate Number 8859) and 25017 (Certificate Number 8860) (otherwise commonly referred to as "flood water rights" or "Certificated Rights"), to the extent any portion of these rights may be authorized for delivery to, or used with, associated with, and/or appurtenant to the above described properties

Underground Waters:

GRANTOR does hereby quitclaim and assign to Grantee, any and all of Grantor's right, title and interest in and to any beneficial interest arising under portions of permits issued by the NSE in the name of WRID, including but not limited to NSE Permit Number 25813 (Certificate Number 8661) (otherwise commonly referred to as "Underground Rights"), to the extent any portion of these rights may be authorized for delivery to, or used with, associated with, and/or appurtenant to the above described properties.

Ditch and Drain Stock Transfer:

GRANTOR does hereby further grant, bargain, sell and convey unto the Grantee that portion of Grantor's interest in Nichol Merritt Ditch Company, Inc used with, associated with and appurtenant to the decree rights and Apportioned Storage rights conveyed herein

GRANTOR does hereby further grant, bargain, sell and convey unto the Grantee that portion of Grantor's interest in Joggles Ditch Company, Inc used with, associated with and appurtenant to the decree rights and Apportioned Storage rights conveyed herein

GRANTOR does hereby further grant, bargain, sell and convey unto the Grantee any and all ditches, ditch rights, ditch stock and/or shares, drains, drain rights, drain stock and/or shares used with, associated with and appurtenant to the decree rights and Apportioned Storage rights conveyed herein

LESS AND EXCEPT all oil, gas and minerals, on and under the above described property owned by Grantors, if any, which are reserved by Grantor

SUBJECT to all easements, rights-of-way, protective covenants and mineral reservations of record, if any.

TO HAVE AND TO HOLD TOGETHER with all tenements, hereditaments, and appurtenances, including easements water and water rights, if any, thereto belonging or appertaining, and any reversions, remainders, rents, issues or profits thereof.



469650

12/27/2010
005 of 7

GRANTOR does for Grantor and Grantor's personal representatives, executors and assigns forever hereby covenant with GRANTEE that Grantor is lawfully seized in fee simple of said premises; that the premises are free from all encumbrances, unless otherwise noted above, that Grantor has a good right to sell and convey the same as aforesaid, and to forever warrant and defend the title to the said lands against all claims whatever

22nd IN WITNESS WHEREOF, this deed was executed by the undersigned on this the day of December, 2010.

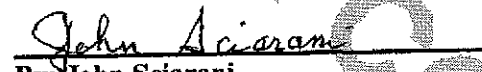
**SELLER: Sciarani Family Trust dated
November 7, 2001**


**By: Glenn Michael Sciarani
Its: Trustee**

**SELLER: Sciarani Family Trust dated
November 7, 2001**


**By: Darla Zoe Sciarani
Its: Trustee**

**SELLER: John Sciarani Trust dated
August 23, 1990**


**By: John Sciarani
Its: Trustee**



469650

12/27/2010
006 of 7

STATE OF Nevada

COUNTY OF Lyon

This instrument was acknowledged before me on 12/27/10
(date) by **Glenn Michael Sciarani**, as Trustee of **Sciarani Family Trust**, dated November 7, 2001.


S. Lindberg
Notary Public

Printed Name S Lindberg

(Seal)

My Commission Expires

4/4/11



STATE OF Nevada

COUNTY OF Lyon

This instrument was acknowledged before me on 12/27/10
(date) by **Darla Zoe Sciarani**, as Trustee of **Sciarani Family Trust**, dated November 7, 2001.


S Lindberg
Notary Public

Printed Name S Lindberg

(Seal)

My Commission Expires

4/4/11



Grant, Bargain & Sale Deed for Water Rights
Sciarani Family Trust dated November 7, 2001
John Sciarani Trust dated August 23, 1990



469650

12/27/2010
007 of 7

STATE OF Nevada

COUNTY OF Lyon

This instrument was acknowledged before me on 12/27/10
(date) by **John Sciarani**, as Trustee of **John Sciarani Trust**, dated **August 23, 1990**.

S Lindberg
Notary Public

Printed Name: SLindberg

(Seal)

My Commission Expires:

4/4/11



Grantor(s) Name, Address, phone:
Glenn and Darla Sciarani Family Trust
John Sciarani Trust
c/o Glenn Sciarani
150 Densmore Lane
Yerington, NV 89447

Grantee(s) Name, Address, phone:
Mr Jeff Trandahl
Executive Director
National Fish and Wildlife Foundation
1133 15th Street NW, Ste 1100
Washington DC 20005

**SEND TAX STATEMENTS TO
GRANTEE**

Grant, Bargain & Sale Deed for Water Rights
Sciarani Family Trust dated November 7, 2001
John Sciarani Trust dated August 23, 1990